

November 17, 2017

Honorable Richard Ieyoub  
Commissioner of Conservation  
Office of Conservation  
Post Office Box 94275  
Baton Rouge, Louisiana 70804-9275

**RE: HEARING APPLICATION**  
**APPLICANT: EXTEX OPERATING COMPANY**  
**Miocene Zone, Reservoir A**  
**West Gueydan Field, Vermilion Parish, Louisiana**

Dear Sir:

Application is hereby made on behalf of **Extex Operating Company** ("Applicant") for a public hearing to consider evidence relative to the issuance of an order pertaining to the following matters relating to the Miocene Zone, Reservoir A, West Gueydan Field, Vermilion Parish, Louisiana:

**Miocene Zone, Reservoir A**

1. To establish rules and regulations governing the exploration for and production of oil and gas from the MIO RA SU A, West Gueydan Field, Vermilion Parish, Louisiana.
2. To create a drilling and production unit for the exploration and production of oil and gas from the Miocene Zone such proposed unit being shown on the attached plat and being designated Reservoir A.
3. To force pool and integrate all separately owned tracts, mineral leases and other property interests within the proposed unit with each tract sharing in unit production on a surface acreage basis.
4. To provide that the Commissioner of Conservation may reclassify the reservoirs by Supplemental Order and without the necessity of a public hearing should such a reclassification be warranted based on evidence furnished to the Commissioner.
5. The Miocene Zone is hereby defined as that oil and gas bearing interval encountered between the electric log depths of 5,960 feet and 11,135 feet in the Magnolia Petroleum Co. Cormier No. 3, (s/n 29979), located in Section 5, Township 12 South, Range 2 West, West Gueydan Field, Vermilion Parish, Louisiana.
6. To consider such other matters as may be pertinent.

A conference was held on Thursday, November 16, 2017, at the Lafayette Petroleum Club located at 111 Heymann Blvd., Lafayette Louisiana. On behalf of Extex Operating Company, I opened the meeting and explained our unit proposal. Questions were asked and answered. There were no counterplans presented. We do not anticipate opposition at the hearing.

Pursuant to the Revised Rules of Procedure, Applicant has made a reasonable effort to obtain the names and addresses of all Interested Owners, Represented Parties and Interested Parties to who notice of this application is being sent and has attached hereto a list of the names and addresses of such parties. A copy of the unit plat is enclosed herewith and a copy of this letter and of the attached plat is being sent to the District Manager of the Lafayette District of the Office of Conservation and to the Interested Owners, Represented Parties and Interested Parties as shown on the attached list.

Applicant will provide for posting of a copy of the Legal Notice of this hearing and the enclosed plat at a prominent place in the area affected and will cause publication of the Legal Notice in a newspaper published in the general area of the Subject Field, all in accordance with the Revised Rules of Procedure. Furthermore, a copy of the Legal Notice will be mailed to all Interested Owners, Represented Parties and Interested parties promptly upon receipt of the Legal Notice from the Commissioner.

Finally, we enclose our check **payable to the Office of Conservation** in the amount of \$755.00 for the application fee.

Sincerely,



**Bryan S. Groves**  
Consulting Geologist for  
**EXTEX OPERATING COMPANY**

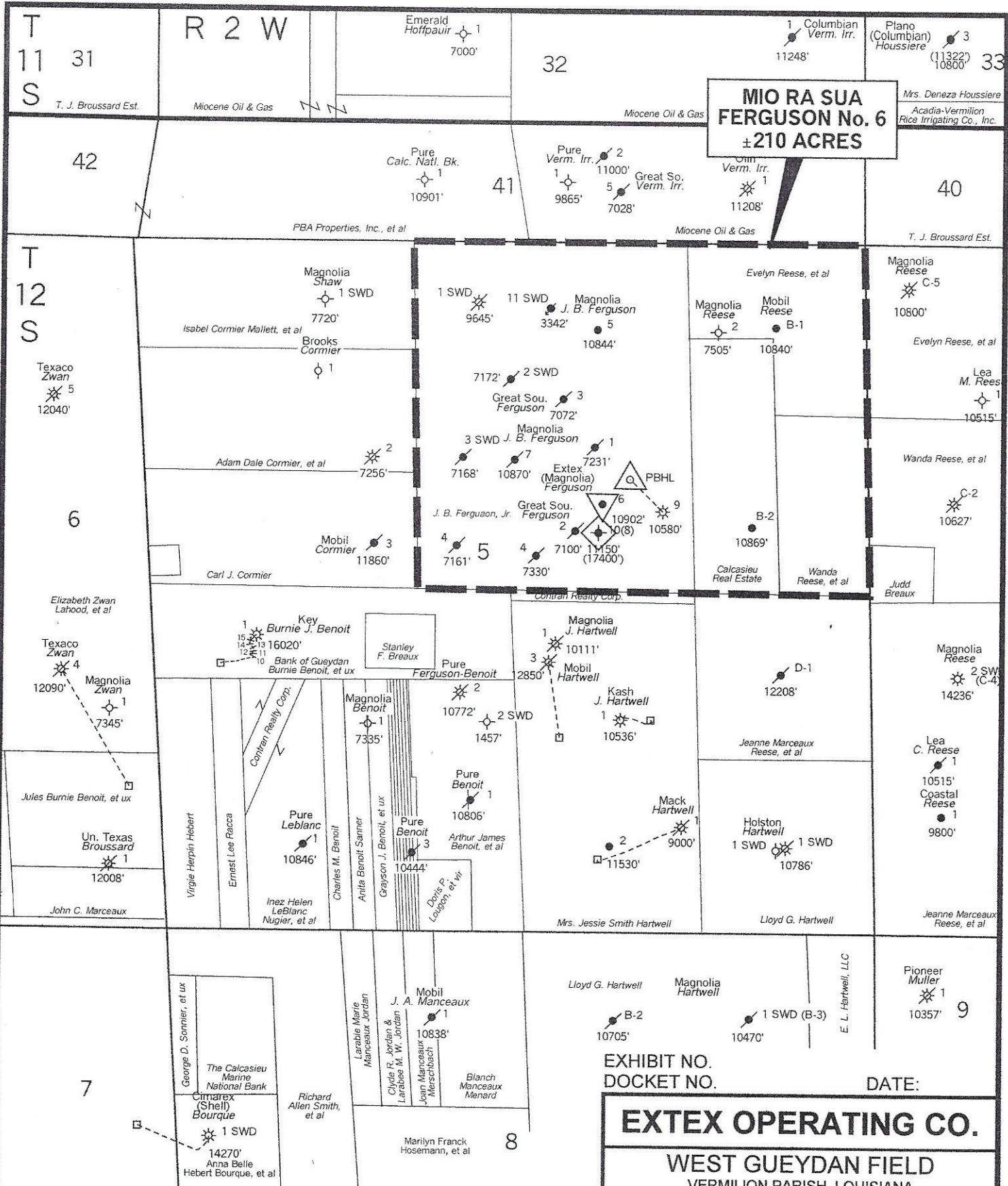
Enc.

xc: LDNR Lafayette Office (w/encl.)  
Interested Owners, Represented Parties and  
Interested Parties (w/plat only)

**P.S. To all Interested Owners, Represented Parties and Interested Parties:**

You may have received this Pre-application notice letter even though your property is not included in the proposed unit because the Revised Rules of Procedure require us to attempt to also notify everyone owning an interest in the area "proximate to" the proposed unit.

Your receipt of this letter does not require you to take any action. It is meant to notify you of these proceedings so that you have the opportunity to participate if you so desire.



NOTE: ALL BOUNDARIES ARE GEOGRAPHIC

**BRYAN GROVES**  
**OIL & GAS GEOLOGIST**  
 UNITIZATION / 3-D INTERPRETATION  
 www.bryangrovesgeology.com




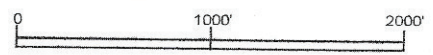
-  Proposed Unit Well
-  Proposed 1st Alternate Unit Well
-  Proposed 2nd Alternate Unit Well

EXHIBIT NO. \_\_\_\_\_  
 DOCKET NO. \_\_\_\_\_  
 DATE: \_\_\_\_\_

**EXTEX OPERATING CO.**

**WEST GUEYDAN FIELD**  
 VERMILION PARISH, LOUISIANA

**PROPOSED UNIT**  
**MIOCENE ZONE, RESERVOIR A**



**BRYAN GROVES**  
**OIL & GAS GEOLOGIST**  
 www.bryangrovesgeology.com

**ATTENDANCE LIST**  
**PRE-APPLICATION CONFERENCE**

SAND/ZONE Miocene Zone, Reservoirs A & B

FIELD: West Gueydan Field

PARISH: Vermilion Parish, La.

CONFERENCE DATE: November 16, 2017

**PLEASE PRINT**

NAME	ADDRESS	REPRESENTING
Bryan S. Groves	P. O. Box 53887 Lafayette LA 70505	Extex Operating Co. & Tejas Viejo Land Co.
John G. Miller	PO Box 51242 Lafayette, LA 70505	Extex
Dwight Munchrath	P. O. Box 52121 LAFAYETTE, LA 70505	Self
Marvin Munchrath	P. O. Box 52121 LAFAYETTE, LA 70505	Miocene LLC
HELEN SOBIESKI	110 JACKABERRY LAFAYETTE, LA 70503	SELF
Richard Bailly	1477 TOWA, LA	SELF
Gloria Bailly	1477 TOWA, LA	self
Kamm Roes	128 HUGGINS Lafayette 70506	Self
Tom Stewart	P.O. Box 82373, Lafayette, LA 70598	Walker LA Properties C/LT Lands, Inc.